

VIRTUAL RUNNER

LIVE

2020

RUNNER INFORMATION PACK

Sunday 5th January 2020 | The Becket School | Nottingham

www.virtualrunneruk.com



WELCOME TO VIRTUAL RUNNER LIVE

LIVE

FROM VIRTUAL RUNNER

Thank you for signing up for the fourth Virtual Runner Live event and Happy New Year!

We're delighted to be back to help you get this New Year (and New Decade) started in the best possible way.

It's a fast and relatively flat course, so you haven't got to worry about hills. At the same time, if you just want to walk it with your family or friends, then that's fine too.

There are a couple of changes this year which have been made to allow us to continue delivering this event. There is no chip timing as we felt this event isn't really about how quickly you do it, it's about getting your year off to a great start. We've all got something on our wrists that can do that bit for us now anyway.

We are committed to doing our bit to help the planet too and removing single use plastic is a key part of this. As such, there isn't a water station on the 10K route this year and there won't be bottled water at the finish. Please help us become more sustainable by bringing your own reusable bottle that can be filled up before and after your run at the venue.

Maggie's Nottingham is our official charity once again so please dig deep to help them continue their fantastic work.

Enjoy your run!

Susan Wheatcroft
Virtual Runner

SCHEDULE OF THE DAY

08:15 Registration Opens

09:15 Start of the 10K race

11:00 Start of the 2K race

11:30 Start of the 5K race

13:00 Event Close



BEFORE YOU ARRIVE

The only thing you need to do before the event is prepare yourself and your kit for the race. Make a note of the car parking options available to you later on in this information pack and plan your journey accordingly based on the access times.

GETTING THERE & CAR PARKING

The event starts and finishes at The Becket School.

If you are driving to the event, you will be able to park at the venue. The address is **Wilford Lane, West Bridgford, Nottingham, NG2 7QY.**

We have sole use of the venue this year which means car parking will be easier, but we still kindly ask that you car share wherever possible to allow as many other participants as possible to park on site.

There will be some overflow car parking available at **Gresham Sports Ground** which is just up the road from the venue. Alternatively, you may wish to park on the **Victoria Embankment**. You can then either take a short walk to the venue or catch a tram (towards Clifton) from the Embankment West Entrance which will drop you right outside The Becket School two stops later.

With the event being held on a Sunday, please check your local bus and tram timetables and please keep in mind that any local car parking charges may apply on the Victoria Embankment.

Upon arrival, please head towards the atrium located next to the sports hall where you will see the registration area inside the building.

ON ARRIVAL & REGISTRATION

When you arrive at The Becket School you will need to collect your runner number from the registration desk situated in the atrium.

Please note that we have noticed some people have registered for a number of places under the same name. If you want to ensure that each member of your party is correctly listed on the results lists, then you will need to make sure registration are aware of the relevant information.

This also applies to emergency contact details. We will take the information you provided at the point of entry unless you tell us otherwise. It is your responsibility to ensure that we have the correct information.

KEY INFORMATION

LIVE

WATER

We ask all participants to be self sufficient with any hydration requirements they have while taking part in this event. You can fill up your own reusable bottles at the venue before and after your race.

There aren't any water stations on the route, so if you need water while running, please have it with you at the start line.

TOILETS

Toilets will be available in The Becket School opposite registration.

FINISH

The official start and finish of the routes is situated on the tram path just outside of the school grounds.

With the finish being at this point, you will be required to continue back towards the school venue to collect your medal on the completion of your race. You can use this as your cool down.

We do ask that you do not stop as soon as you cross the finish line. This causes a backlog for people finishing behind you and spoils their finishing moment. Please keep moving through the line and if you need to stop, please move to the side of the footpath out of the way of other runners.

FIRST AID

St John's Ambulance Service will be providing first aid at the event. They will have two first aiders on bikes travelling around the routes. If you require first aid, or you see someone who does, please report it to the next available marshal who will be able to contact the first aid team.

PHOTOGRAPHY

There will be photographers capturing the event at various points. While we will do our best to ensure you all feature in at least one photograph we cannot guarantee this. If you would like to ensure you have a photo, please talk to the photographer situated around the start/finish area.

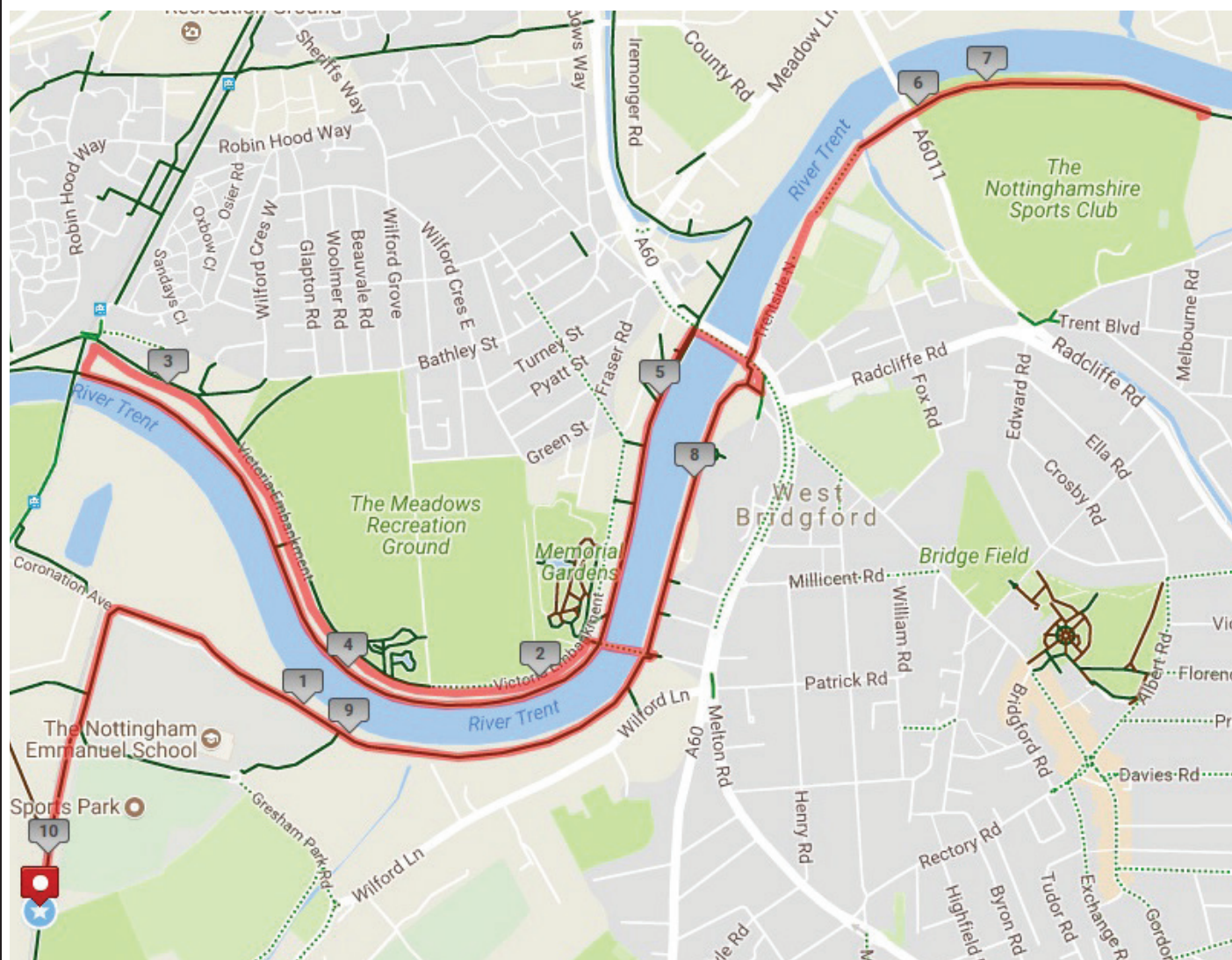
REWARDS

All runners will receive a fantastic Virtual Runner medal for taking part.

KEY INFORMATION

LIVE

THE 10K ROUTE



ROUTE INFO

You will start on the tram footpath alongside The Becket School playing fields. You will head north and then east along the southside river path alongside the River Trent until you reach the Suspension Bridge.

You will cross the Suspension Bridge and then turn left along the top footpath on the Victoria Embankment. You will run towards the west entrance before cutting down and turning left returning the way you came but on the footpath closest to the river. You will follow this until you reach the entrance to Brew House where you will climb up to Trent Bridge. You will head towards County Hall on the pavement before rejoining the riverside path.

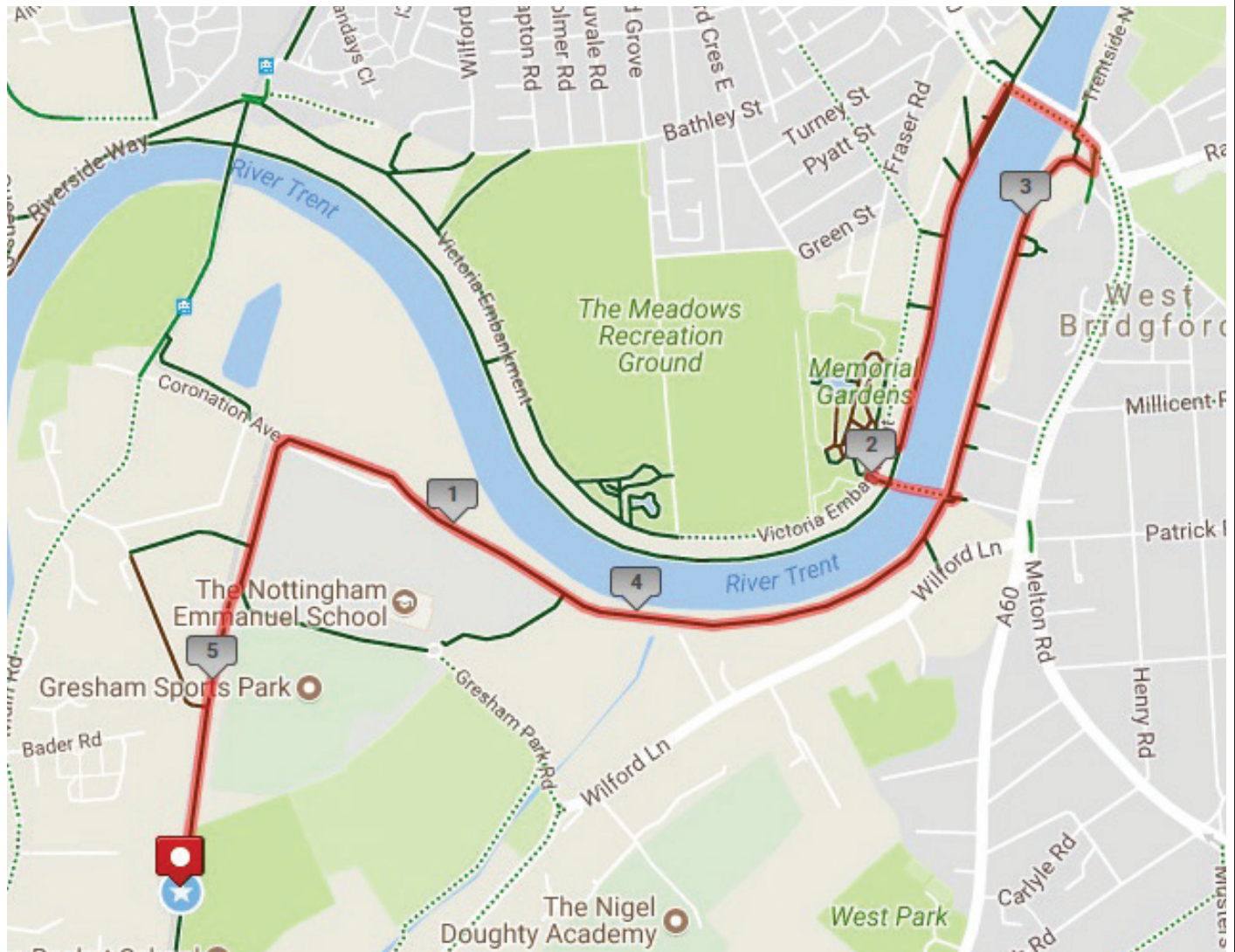
You will then head under Trent Bridge, past the City Ground and Nottinghamshire Sports Ground. You will turn back on yourself at the designated point before heading all the way back along the riverside path, returning to the finish.

Please keep in mind on certain sections there may be runners heading in both directions. Please be aware of those around you and keep to the left at all times.

KEY INFORMATION

LIVE

THE 5K ROUTE



ROUTE INFO

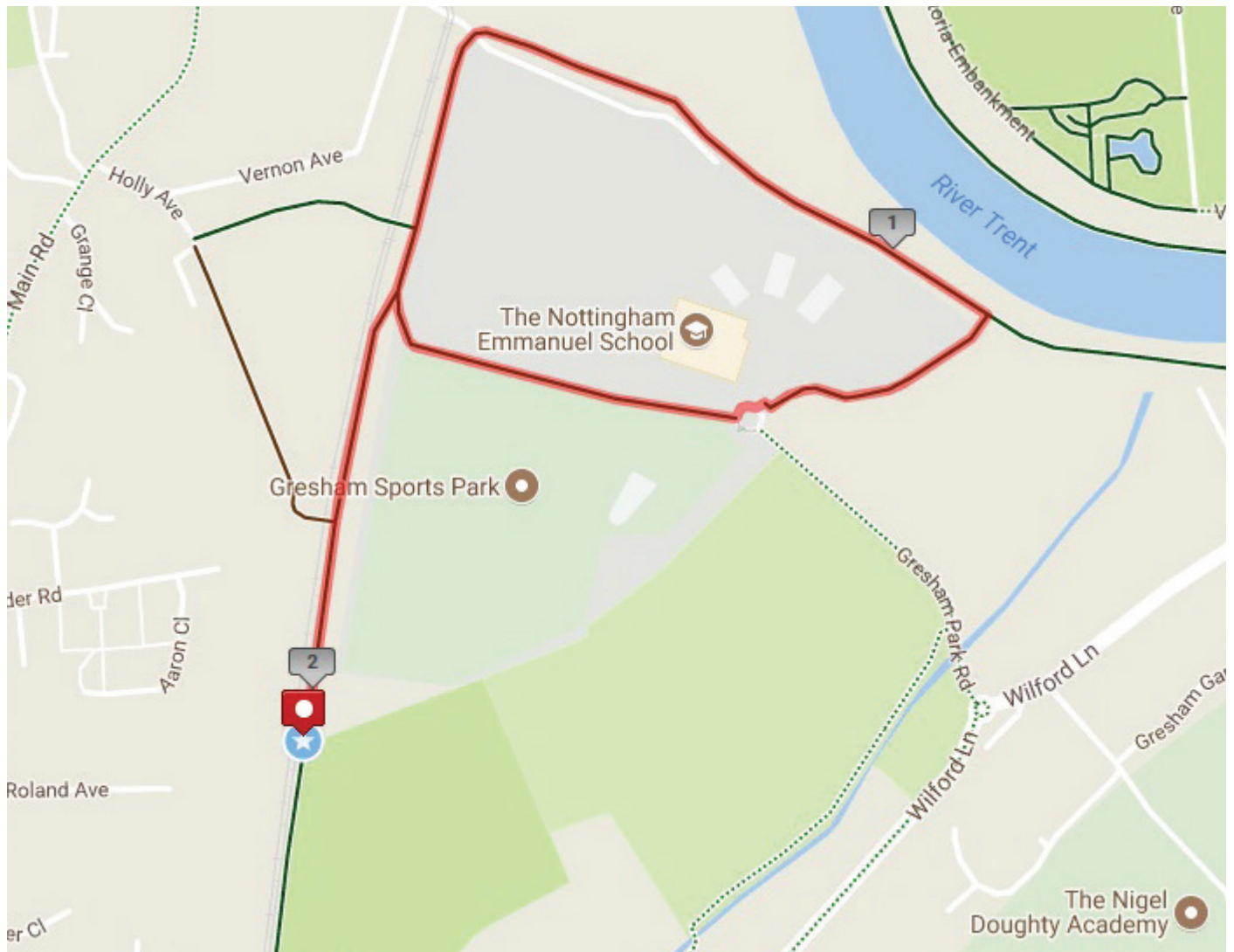
You will start on the tram footpath alongside The Becket School playing fields. You will head north and then east along the southside river path alongside the River Trent until you reach the Suspension Bridge.

You will cross the Suspension Bridge and then turn right and then right again to join the footpath closest to the river. You will follow this until you reach the entrance to Brew House where you will climb up to Trent Bridge. You will head towards County Hall on the pavement before rejoining the riverside path.

You will then follow the riverside path all the way back, returning to the finish.

Please keep in mind on certain sections there may be runners heading in both directions. Please be aware of those around you and keep to the left at all times.

THE 2K ROUTE



ROUTE INFO

You will start on the tram footpath alongside The Becket School playing fields. You will head north and then east along the southside river path alongside the River Trent until you reach the entrance to the footpath alongside the Emmanuel School.

You follow this down until just before the small roundabout. At this point you will turn right and head back towards the tram tracks, turning left into the finish straight at the end.

Please note that there are two lots of gated barriers to navigate on this route. These are on the approach to, and the exit of, the section with the roundabout.